



GEOGRAPHY



We are learning about Africa now. Before that we learnt about country types of Earth.



← There are our school-books.



← And this is our work-book.

Teacher Katarína Mittašová teaches us. Geography is quite good subject.

There are some interesting facts about Africa:

In Africa there are 55 states.

Many African states came into being in 20th century.

Capital of the Egypt is Cairo (Káhira in Slovak language).

It's in the Egypt.

Africa is divided into the north, south, west, central and east Africa.

The biggest mountain in the Africa is Kilimanjaro (Kilimandžáro).

In Africa there is the biggest desert in the world - Sahara.

Area of Africa is about 30,319,000 km².

The biggest state in Africa is Sudan.



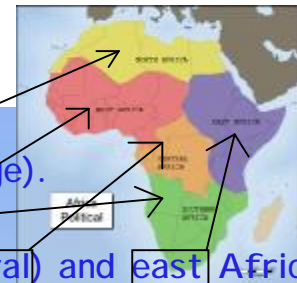
The biggest island in Africa is Madagascar.

638 100 000 people live in Africa.

Most people live around upper Nile - in the Egypt.

The longest river in the world is Nile.

Africa is the 2nd biggest continent in the world.



<http://www.referaty.sk> This background picture is Kilimanjaro.

<http://www.wikipedia.sk/>

<http://encyklopedie.seznam.cz>

<http://images.google.sk>

People

Aborigines in Africa have got black skin.

They are tall.

And they are very poor, but they live in the forest.


Tuaregs and Berbers live in the north of Africa .

Small children are often hungry and water is the most important thing in Africa.

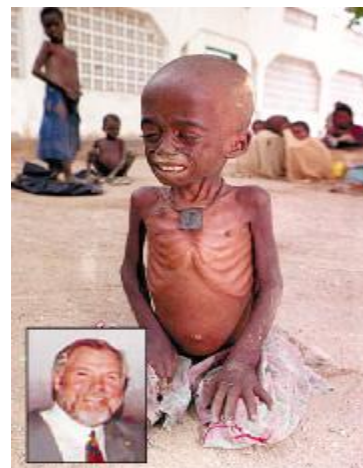
<-- This is an aborigin woman.



This is an aborigin man.



This is an African child.



This is hungry African child.